





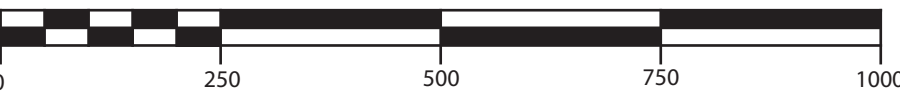


Sutton/ Jackson's Point
Secondary Plan

Appendix I: Map 2
Key Hydrologic Features

-  Lake Simcoe
-  Lake Simcoe Shoreline
-  Permanent or Intermittent Streams
-  Wetland
-  Watershed Boundary
-  Secondary Plan Area Boundary

OMB Approved
July 17, 2013



Scale 1:20,000

